1

CLASS B
2-12-64

NOTES

MYSORE GOVERNMENT SECRETARIAT

File No. AFD 74 FAF-64

Department of Agriculture and Forest.

Section Forest - 'B'

Subject: Reservation proposals under section 4 of the Hyderabad Forest Act 1355-F. Draft notification thereto.

References: Notings 4
Correspondgs. 62.

Date	To whom sent	Notes and instructions

FOR/NOT FOR NOTE BOOK
UNDER SECRETARY
M. N. Ansari
for Under Secretary to Govt.

Fad
6/5/64
21/12/64

18/5

A
1.4.64

ಇಂದಿಟ್ಟಿರಿ.
ಸರ್ಕಾರದ ಅಧೀನ ಕಾರ್ಯದರ್ಶಿ,
ಅರಣ್ಯ, ಹೂ.ರ ಮತ್ತು ಜೀವಿ
ಶಾಸ್ತ್ರ ಇಲಾಖೆ (ಅರಣ್ಯ-ಬಿ)

Mysore Government Secretariat

AFD File No. 74 FAT of 1964 [App. F. III 2

Serial No.

S. No. 2131. Letter from C.C.F.

The C.C.F. has forwarded draft notification for reservation of land in Bidar dist. for four Blocks. R.D. may see for remarks.

1/5/64 R.D.)

1/5/64
(T. S. RAMAIYA),
Under Secretary to Government,
Agriculture & Forest Department.

1/5.

MYSORE GOVT. SECRETARIAT
No. 225
2 - MAY 1964
REVENUE DEPT. (RECEIPT & ISSUE BRANCH)

ACFD may be requested to make available the remarks of the Dnl. Commr, Gulbarga in the circumstances stated by the C.C.F. in his letter dt. 25-4-1964.

4.5.64

MYSORE GOVT. SECRETARIAT
REVENUE DEPTT.

9/5/64. 3) The remarks of the Dnl Commr, Gulbarga, may be seen at pages 9, 17, 25, and 33 c/s. R.D. may agree.

6.5.64 6) 6.5.64

5/5 RD

SECRETARY TO GOVT.
2501
MAY 1964

7/5/64

R.D. has agreed to the proposal. Hence before issue, L.D. may also see the draft Notifications (6)

MYSORE GOVT. SECRETARIAT
No. 235
7 MAY 1964
AGRL & FOREST DEPT.

17/5

5) 6) 18/5/64

(T. S. RAMAIYA),
Under Secretary to Government,
Agriculture & Forest Department.

L.D.)

18/5

MYSORE GOVT. SECRETARIAT
No. 369
18 MAY 1964
(SECRETARIAT)

19/5/64

Reservation of —

AFD File No. 74 FAF of 1964.

Mysore Government Secretariat

Serial No. 369 LAW VII/64

Law Dept

7) The draft notifications are in order. It is presumed that a forest court has not been constituted.

A & F Dept) MNL 19/5

M. L. RAMASWAMI,
Under Secretary, Law Dept

MYSORE GOVT. SECRETARIAT
2579/P/A
22 MAY 1964
AGRL & FOREST DEPT. (REGISTRY)

8) We may call for the info from the ccf off put up.

(Ref: para 7c(7))

DR 25/5

HS 26/5

Issue

JR 26/5/64

JR 22/5/64

(9

PT. S. RAMAIYA,
Under Secretary to Government,
Agriculture & Forest Department.

ISSUED
Date 3.6.1964

39 c/7

10) The ccf has reported that no forest court has been constituted and all the formalities have been observed before submission of proposals to Govt.

Reservation of land —

Mysore Government Secretariat

AFD File No. 74 FAE of 1964

[App. F. III 2

Serial No.

12) Hence before issue of the notifns L.D may also see

PR

4/9

L.D)

K 2/9

JSR 5/9/64

(T. S. RAMAIYA).
Under Secretary to Govt. in Agriculture - Forest Department

Four in no.,

MYSORE GOVT. SECRETARIAT
No. 4646
7 SEP 1964
LAW DEPT (REGISTRARY)

Law wor

12) One Revised draft placed. The other drafts may be revised on the same lines. It is presumed that a forest court has not been constituted.

A.F.7) MNL 25/9

T. S. RAMAIYA
Dy Secretary, Law Dept

8/9/64 MNL 8/9 Sri. K.R. 10/9/64

JR 26/9/64

(13) Submitted with reference to para 12 above. ~~A draft letter to the C.C.F. put up for approval.~~

MYSORE GOVT. SECRETARIAT
No. 4664/PB
26 SEP 1964
REV. & FOREST DEPT (RECEIPT & ISSUE)

The revised draft furnished by L.D. may please be seen at page 39 c.s. The other drafts have been revised on the same lines and may please be seen at pages 41 to 46 c.s.

(14) In his letter at page 35 c.s. the C.C.F. has already clarified that no Forest Court has been constituted.

Note.—Contn. Sheet

Reservation of Forest Lands.

5

File No. AFD 74 FAF 64 of 196 .

Mysore Government Secretariat

Serial No.

Pp. 39 to 46/cs.

The 4 draft Notifications may now be approved.

13-10-64

Draft Notifications as revised by L.D. may be approved. They relate to the declaration of the areas mentioned in each draft as a reserve Forest under Sec 4 of the Hyderabad Forest Act.

21/10/64

(T. S. RAMAIYA),
Under Secretary to Government,
Agriculture & Forest Departments.

C.W
Pl bring up
17/10/64

Spokesmen
21/10/64.

6778

Seen
May be approved
G. S. 23/10/64

THE MINISTER FOR FORESTS & ... No. F. 2033/64 30 OCT 1964 BANGALORE.

Minister for Forests 25.10.64

B. RACHAIAH,
Minister for Forests,
Fisheries and Sericulture,

S.A-&F)

31/10/64

Issue

ISSUED
Date 2-12-196

I/c supdt.,

6778

DEPUTY SECRETARY TO GOVT. NO. 9575 31 OCT 1964 AGRICULTURE & FOREST DEPTT.

WD-010154—GPB—PZS—8,00,000—1-10-62

Record B
2-12-64 B

Reservation of Forest Lands 6

Mysore Government Secretariat

[App. F. III 2

File No. AFD 74 F AF 64 of 196

Serial No.

Note.—Contn. Sheet

No. B-6-17-1751/58. Office of the Chief Conservator of Forests in Mysore Bangalore.
Enc. 4 proposals Dated 24th April 1964.

To

The Secretary to Government,
Agriculture and Forest Department,
Bangalore.

Sir,

Sub:-Reservation proposals under Section 4 of the Hyderabad Forest Act 1355-F - Draft notifications thereto.

I enclose herewith following draft notifications under section 4 of the Hyderabad Forest Act 1355-F received from the Conservator of Forests, Bellary for favour of issuing them for publication in the Mysore Gazette:-

District	Taluk	Forest Block	Area
1. Bidar	Hummabad	Kathalli	431-25
2. Bidar	Bidar	Alipur	972-32
3. Bidar	Bidar	Bashorapur	800-00
4. Bidar	Humnabad	Mangrool	513-39

The above proposals have been approved by the Divisional Commissioner Gulbarga and a copy of his letter is enclosed herewith.

Government may kindly be moved to issue the above notifications for publication in the Mysore Gazette with instructions to the compilar of the Gazette to supply 200 copies of each of the printed notifications to the Divisional Forest Officer, Gulbarga for wide publicity.

Yours faithfully,

Chief Conservator of Forests.

kcs/

NOTIFICATION.

8. (Notification under Section 4 of the Hyderabad Forest Act No. II of 1355 F.)

-oOo-

In exercise of the powers conferred by section 4 of the Hyderabad Forest Act 1355 Fasli (Act No. II of '355 Fasli) as in force in Hyderabad area the Government of Mysore, hereby declare that it is proposed to constitute the lands falling within the boundaries specified in the schedule hereto annexed, as 'RESERVED FOREST', from the date of issue of this Notification.

Under the clause (c) of the said section 4 the Government of Mysore hereby appoints the Forest Settlement Officer Gulbarga to be the Forest Settlement Officer to enquire into and determine the existence, nature and extent of any rights alleged to exist in favour of any person in respect of the land or forest produce comprised in the said schedule, to settle the rights under the provisio of Chapter II of the said Act.

The Government of Mysore hereby also appoints the District Forest Officer, Gulbarga for the time being to be Forest Officer, who shall attend on behalf of Government at the enquiry to be made by the Forest Settlement Officer.

Under section 16 of the said Act the Government of Mysore appoints the Mysore Revenue Appellate Tribunal to hear appeals from any orders passed by the said Forest Settlement Officer under secti 10 or 11 of the said Act.

Its total area is 431 acres 25 guntas.

SCHEDULE.

Name of village and block	Name of the Range	Nature of land	Sy. Nos. included in the block	Area in acres
Kalhalli Tq. Humnabad, Dist. Bidar.	**Bidar**	**Parampoke**	**91**	**167.16**
		Gairan	**75**	**99.02**
		Kunta	**122**	**31.10**
		Patta	**89**	**22.02**
		"	**95**	**11.25**
			Total:-	**431.25**

pto.

Boundary

North A.B:- The boundary of this block starts from the point 'A' including Sy.No. 91 and 75 and excluding Sy.No. 76, 79, 80, 85, 86, 87, 88 and 83 alongwith the common boundary of village Humnabad and Hanakuni and reaches the point 'B'.

East B.C:- From here the line starts along with the village boundary of Hankunni on the northeast point of Sy.No.94 and excluding Sy.No. 94, 93 and 92 of Kathalli village and reaches the point 'C'.

South D.D:- From the point 'C' the line excluding Sy.No 107, 108, 111, 21, 123, 73, 74, 72, 70, 69 and 68 of Kathalli village and including Sy.No. 122, 89 and 95 of Kathalli village and reaches the point 'D'.

West D.A:- From the point 'D' the line turns to North along with the common boundary of Kallur village and reaches the point 'A' where it started.

A

Divisional Forest Officer,
Gulbarga. 7/1/64

Dah.6/1/64.

B.O. etc

u/s A 7 7

MAP OF.

PROPOSED FOREST BLOCK, KATHALLI.

(Tq. Humnabad, Dist & Range Bidar).

OF GULBARGA DIVISION.

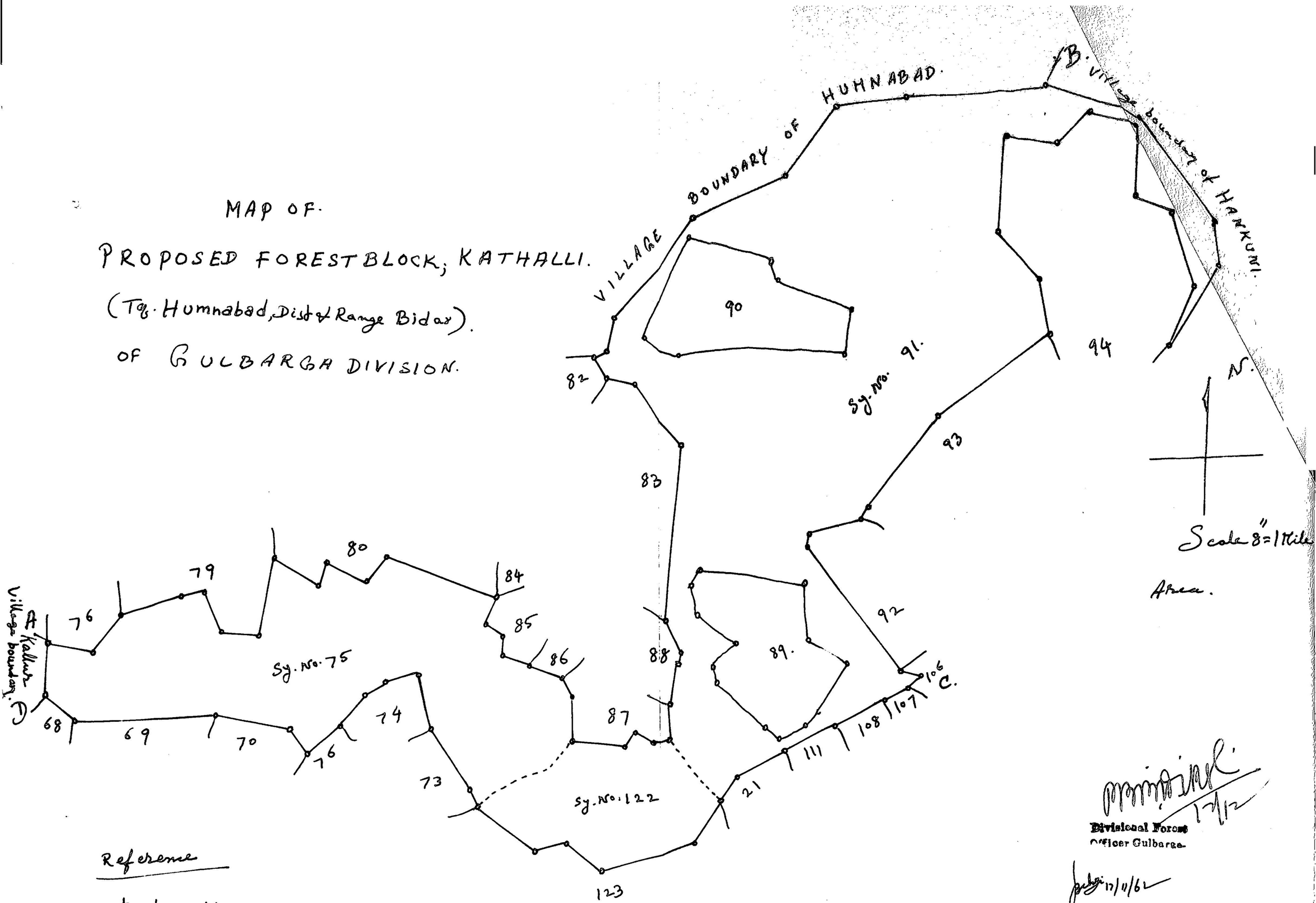

Reference

Forest boundary. □.

Patta lands. □.

Divisional Forest Officer Gulbarga.

17/11/62

11

NAMUNA ZAMIN STATEMENT OF BLOCK Kathalli TALUKA: Humnabad DISTRICT Bidar Division

Office of the Divisional Forest Officer, Gulbarga Division: Gulbarga.

Sl. No. 1	Name of the village with taluka 2	Total area of the village. 3	Total area of the cultivated area. 4	Government land			Area included in Forest Block			Area reserved for Gairan 11	Area unreserved after deductions 12	Remarks 13
				Nature of land 5	Sy. No. 6	Area in acres 7	Nature of land 8	Sy. No. 9	Area in acres 10			
1)	Kathalli Tq. Humnabad.	1681=11	1110=30	parampoke	112	9-21	–	–	–	9=21	–	
				"	15	25=39	–	–	–	25=39	–	
				"	123	56=14	–	–	–	56=14	–	
				"	91	267=26	parampoke	91	267=26	–	–	
				Gairn.	75	99=02	Gairn.	75	99=02	–	–	
				Kunta.	0122	31=10	Kunta.	122	31=10	–	–	
				K. K.	92	28=37	–	–	–	28=37	–	
				Gabathan	–	12=06	–	–	–	–	12=06	
				Nala.	–	6=06	–	–	–	–	6=06	
				path.	–	8=08	–	–	–	–	8=08	
				potkhab.	–	31=12	–	–	–	–	31=12	
				–	–	–	patta.	89	22=02	–	–	
				–	–	–	–do–	95	11=25	–	–	
	Total.	1681=11	1110=30	–	–	576=21	–	–	431=25	120=31	57=32	

Provisional 1/1/64

Divisional Forest Officer Gulbarga.

4/1/64.

Copy of the letter No. REV-4292-LND.62.63 dated 27-11-63 from the Divisional Commissioner, Gulbarga to the Conservator of Forests, Bellary and copy to the Chief Conservator of Forests.

Sub:- ~~Same above.~~ Proposed forest block Kathahalli Taluk Humnabad U/S 4 of the Hyd. Forest Act

I write to forward herewith the following papers received from the Divisional Forest Officer Gulbarga, through the Dy. Commissioner Bidar in respect of the proposed forest block Kathahalli, range Bidar for necessary action.

1. Notification u/s. 4 of the Hyd. Forest Act——2
2. Jhadti Zamin statement 1
3. Sketch map. 2

NOTIFICATION.

Notification under Section 4 of the Hyderabad Forest Act No. II of 1355 F.

-oOo-

In exercise of the powers conferred by section 4 of the Hyderabad Forest Act 1355 Fasli (Act No. II of 1355 Fasli) as in force in Hyderabad area the Government of Mysore, hereby declare that it is proposed to constitute the lands falling within the boundaries specified in the schedule hereto annexed, as 'RESERVED FOREST', from the date of issue of this Notification.

Under the clause (c) of the said section 4 the Government of Mysore hereby appoints the Forest Settlement Officer Gulbarga to be the Forest Settlement Officer to enquire into and determine the existence, nature and extent of any rights alleged to exist in favour of any person in respect of the land or forest produce comprised in the said schedule, to settle the rights under the provisions of Chapter II of the said Act.

The Government of Mysore hereby also appoints the District Forest Officer, Gulbarga for the time being to be Forest Officer, who shall attend on behalf of Government at the enquiry to be made by the Forest Settlement Officer.

Under section 16 of the said Act the Government of Mysore appoints the Mysore Revenue Appellate Tribunal to hear appeals from any orders passed by the said Forest Settlement Officer under section 10 or 11 of the said Act.

Its total area is 972 acres 32 guntas.

SCHEDULE.

Name of village and block	Name of the Range	Nature of land	Sy. Nos. included in the block	Area in acres
Alipur, Tq. & Dist. Bidar.	**Bidar**	**Parampoke**	**37**	**972.32**
			Total:-	**972.32**

p.t.o

Boundary

North A.B:- The Forest boundary line starts from the point 'A' along with the common boundary of village Bashirapur and reaches the point 'B'

East B.C:- From the point 'B' the line excluding Sy. Nos. 2, 3, 4, 5, 6,7, 8, 9, 10, 11, 12, 13 and 14 of Alipur village and reaches the point 'C'.

South C.D:- From the point 'C' the line excluding Sy. No. 15, 16 and 17 of Alipur village and along with the common boundary of Deogir village and reaches the point 'D'.

West D.A:- From the point 'D' the line excluding Sy.No. 19, 20, 21, 26, 27, 28, 29, 30, 31, 35, and 36 of Alipur village and along with the common boundary of village Muttangi and reaches the point 'A' where it started.

Divisional Forest Officer,
Gulbarga.
7/1/64

Dah.6/1/64.

M.O. etc,

U/S A 7

BAIRI ZAMIN STATEMENT OF BLOCK Alipur TALUKA: Bidar RANGE: Bidar Division: GULBARGA. 15

Office of the Divisional Forest Officer, Gulbarga Division: Gulbarga.

Sl. No.	Name of the village with taluka	Total area of the village.	Total area of the cultivated area.	Government land			Area included in Forest Block			Area reserved for Gairan	Area unreserved after deductions	Remarks
				Nature of land	Sy. No.	Area in acres	Nature of land	Sy. No.	Area in acres			
1	2	3	4	5	6	7	8	9	10	11	12	13
1).	Alipur (deserted) Tq: Bidar.	1559=00	566=08.	Paramboke	37.	972=32	Paramboke	37	972=32	—	—	
				Nala.	—	20=00	—	—	—	—	20=00.	
		1559=00 Total.	566=08.	—	—	992=32	—	—	972=32	—	20=00.	

Divisional Forest Officer Gulbarga 1/1/64

4/1/64.

13

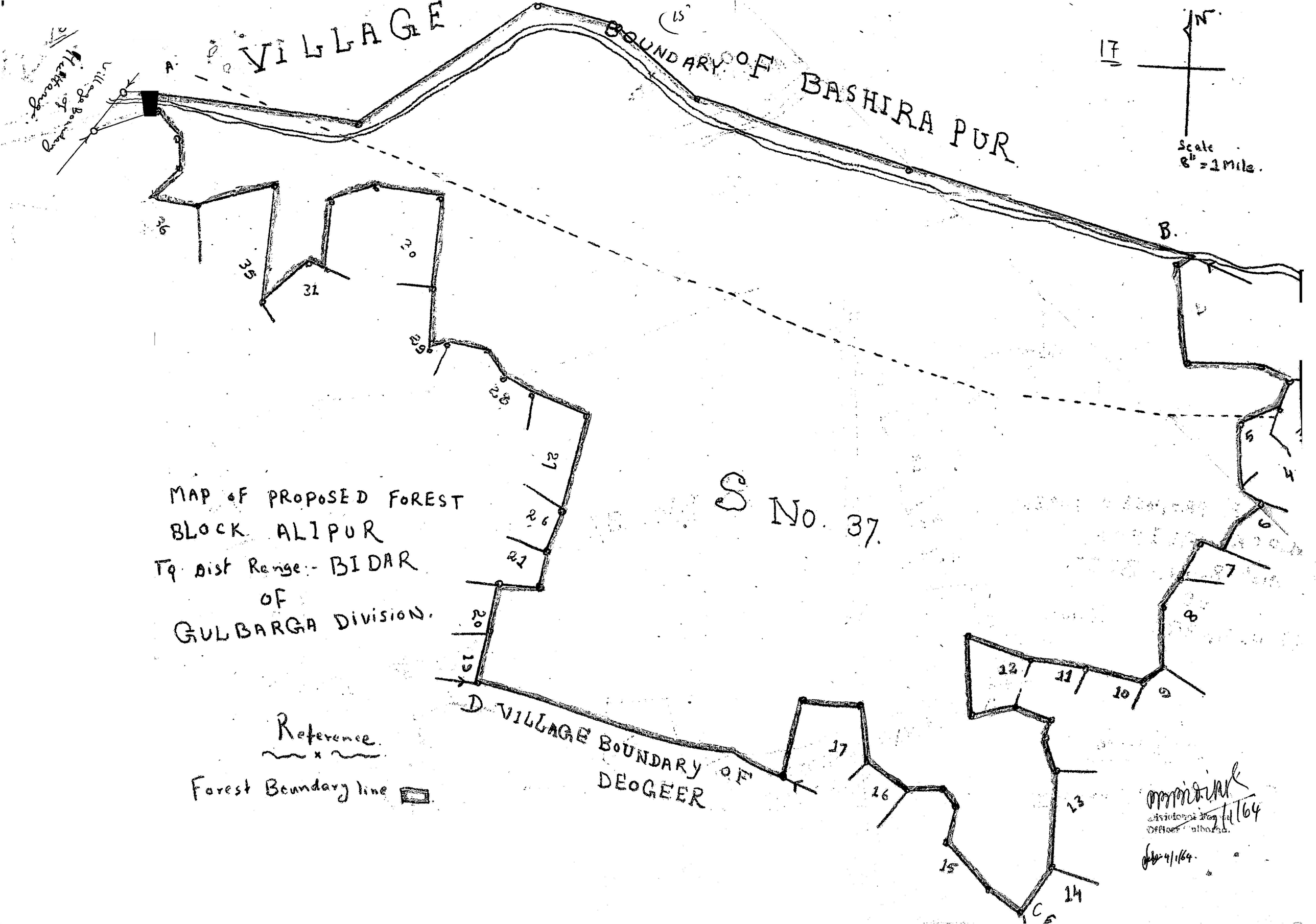
VILLAGE BOUNDARY OF BASHIRA PUR
A.
B.
C.
D.
VILLAGE BOUNDARY OF DEOGEER
S No. 37.
MAP OF PROPOSED FOREST
BLOCK ALIPUR
Tq. Dist Range:- BIDAR
OF
GULBARGA DIVISION.
Reference
Forest Boundary line
N
Scale
8" = 1 Mile.
17
36
35
31
30
29
28
27
26
25
24
23
22
21
20
19
18
17
16
15
14
13
12
11
10
9
8
7
6
5
4

Copy of the letter No. REV/2308/LND/63-64 dated 16-12-1963 from the Divisional ~~Forest~~ Commissioner, Gulbarga, to the Co nservator of Forests, Bellary and copy to Chief Conservator of Forests, Bangalore.

--

Sub:- Proposed Forest Block Alipur U/s. 4 of the Hyderabad Forest Act.

...

I write to forward herewith the following papers received from the Divisional Forest, Gulbarga, through the Deputy Commissioner, Bidar, for further action. It may be added that this office has no objection to the proposal for formation of Forest Block of Alipur.

1) Notification U/s. 4 of the Hyderabad Forest Act. 1

2) Map of the proposed Forest Block 1

3) Jhadti Zamin statement 1

NOTIFICATION.

Notification under section 4 of the Hyderabad Forest Act No. II of 1355 Fasli.

-oOo-

In exercise of the powers conferred by section 4 of the Hyderabad Forest Act 1355 Fasli (Act No. II of 1355 Fasli) as in force in Hyderabad area the Government of Mysore, hereby declare that it is proposed to constitute the lands falling within the boundaries specified in the schedule hereto annexed, as 'Reserved Forest', from the date of issue of this Notification.

Under the clause (c) of the said section 4 ~~of~~ the Government of Mysore hereby appoints the Forest Settlement Officer Gulbarga to be the Forest Settlement Officer to enquire into and determine the existence, nature and extent of any rights alleged to exist in favour of any person in respect of the land or forest produce comprised in the said schedule, to settle the rights under the provisions of Chapter II of the said Act.

3. The Government of Mysore hereby also appoints the District Forest Officer, Gulbarga for the time being to be the Forest Officer, who shall attend on behalf of Government at the enquiry to be made by the Forest Settlement Officer.

4. Under section 16 of the said Act the Government of Mysore appoints the Mysore Revenue Appellate Tribunal to hear appeals from any orders passed by the said Forest Settlement Officer under sections 10 or 11 of the said Act.

SCHEDULE

Name of village and block	Name of the Range	Nature of land	Sy. Nos. included in the block	Area in acres.
Bashirapur Tq. & Dist. Bidar.	Bidar	Parampoke	33	800.00

Continued on page No. 2 ..

20

BOUNDARY

North A.B:- The Forest boundary line starts from the point A along with the common boundary of village Muttangi and excluding Sy.No. 62, 61, 60,59, 58, 57, 56, 54, 55, 54, 53, 52, 47, 46, 35, 36, 38, 37, 39, 40 and 25 and reaches the point B.

East B.C:- The forest boundary line starts from the point B and excluding Sy.Nos. 26, 27, 28, 30 and 32 and alongwith the common boundary of village Bhimalkhed and reaches the point C.

South C.D:- The line starts from the point C along with the common boundary of village Changlair and reaches the point D.

West D.A:- The boundary line starts from the point D along with the common boundary of village Alipur and reaches the point A.

-o-

21/12

Divisional Forest Officer
Gulbarga.

Dah.10/xii/63.

B.O. etc

W/S A+7

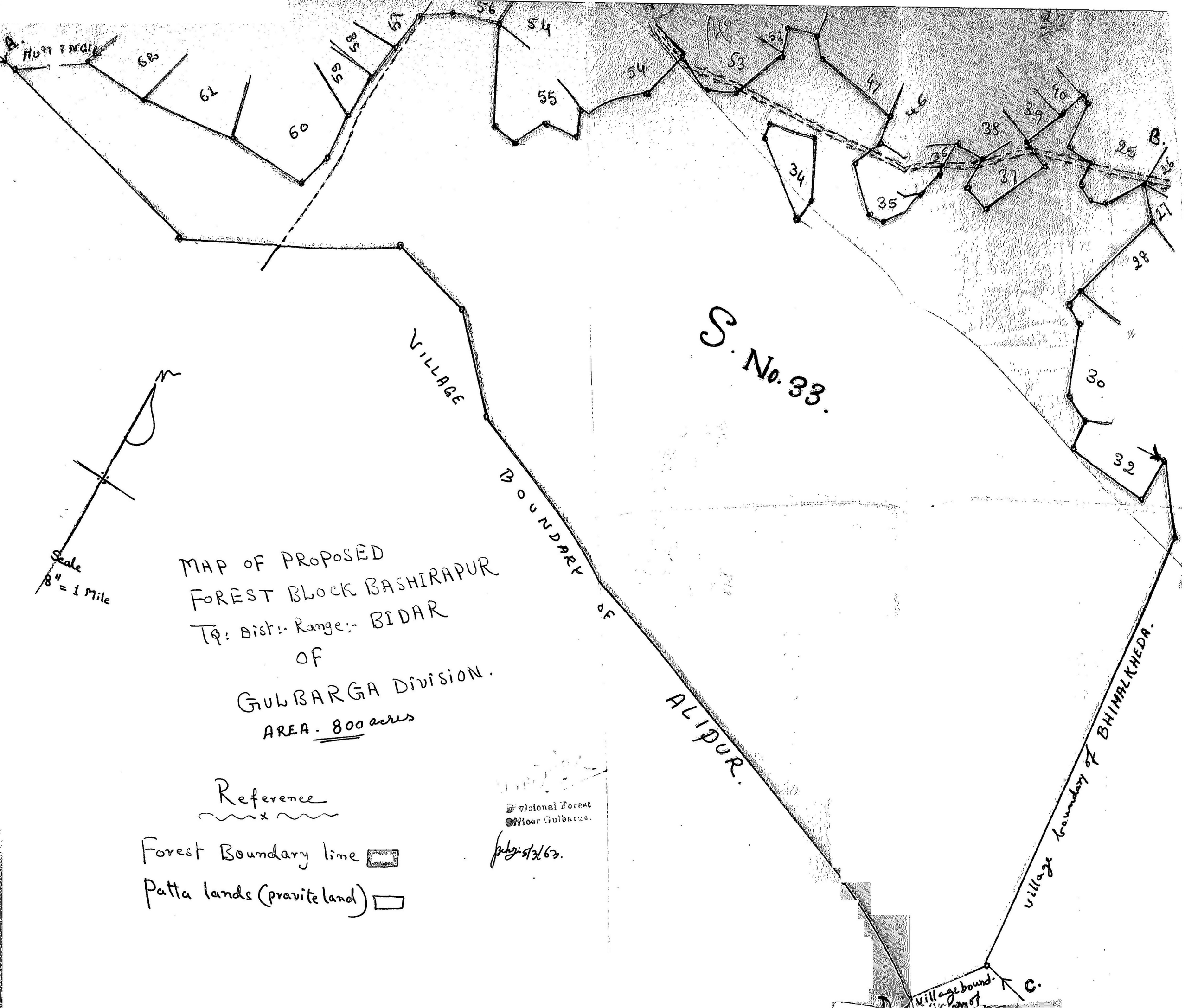
A.
B.
C.
D.
S. No. 33.
VILLAGE BOUNDARY OF ALIPUR.
village boundary of BHIMALKHEDA.
Scale 8" = 1 Mile
MAP OF PROPOSED
FOREST BLOCK BASHIRAPUR
Tq: Dist:- Range:- BIDAR
OF
GULBARGA DIVISION.
AREA. 800 acres
Reference
Forest Boundary line
Patta lands (pravite land)
Divisional Forest Officer Gulbarga.
5/3/63.

Gairan ZAMIN STATEMENT OF BLOCK Bashirapur TALUKA: Bidar RANGE: Bidar DIVISION: GULBARGA. 22

Office of the Divisional Forest Officer, Gulbarga Division: Gulbarga.

Sl. No.	Name of the village with taluka	Total area of the village.	Total area of the cultivated area.	Government land			Area included in Forest Block			Area reserved for Gairan	Area unreserved after deductions	Remarks
				Nature of land	Sy. No.	Area in acres	Nature of land	Sy. No.	Area in acres			
1	2	3	4	5	6	7	8	9	10	11	12	13
1).	Bashirapur Tq:- & Dist: Bidar.	2045=10	1022=28	parampoke	4	17=29	–	–	–	17=29	–	
				"	7	3=27	–	–	–	3=27	–	
				"	9	6=01	–	–	–	–	6=01	
				Nala.	–	112=00	–	–	–	–	112=00	
				parampoke	33	880=33	parampoke	33	800=00	80=33	–	
				"	70	2=12	–	–	–	–	2=12	
	Total.	2045=10	1022=28	–	–	1022=22	–	–	800=00	102=09	120=13	

Divisional Forest Officer Gulbarga

16/12/63

(23)

Copy of letter No.REV-1828 LND 63-64 dated 31-10-63 from the Divisional Commissioner, Gulbarga addressed to the Conservator of forests, Bellary.

Sub:- Proposed Forest Block Bashirapur Taluk Bidar u/s 4 of the Hyderabad Forest Act.

With reference to the above subject I write to forward herewith the following papers received ~~through the Deputy Commissioner~~ from the Divisional Forest Officer, Gulbarga through the Deputy Commissioner, Bidar regarding the proposed Forest Block Bashirapur Taluk Bidar for further necessary action.

1. Notification u/s 4 of the Hyderabad Forest Act.
2. Map of the proposed Forest Block.
3. Zadti Zamin Statement.

---

copy

conservator of forests.

24 (27)

NOTIFICATION.

Notification under section 4 of the
Hyderabad Forest Act No. II of 1355 Fasli.

-:o:-

In exercise of the powers conferred by section 4 of the Hyderabad Forest Act 1355 Fasli (Act No. II of 1355 Fasli) as in force in Hyderabad area the Government of Mysore, hereby declare that it is proposed to constitute the lands falling within the boundaries specified in the Schedule hereto annexed, as 'Reserved Forest', from the date of issue of this Notification.

Under the clause (c) of the said ~~matifis~~ section 4 the Government of Mysore hereby appoints the Forest Settlement Officer Gulbarga to be the Forest Settlement Officer to enwuire into and determine the existence, nature and extent of any rights alleged to exist in favour of any person in respect of the land or forest produce comprised in the said schedule, to settle the rights under the provisions of Chapter II of the said Act.

3. The Government of Mysore hereby also appoints the District Forest Officer, Gulbarga for the time being to be the Forest Officer, who shall attend on behalf of Government at the enquiry to be made by the Forest Settlement Officer.

4. Under section 16 of the said Act the Government of Mysore appoints the Mysore Revenue Appellate Tribynal to hear appeals from any orders passed by the said Forest Settlement Officer under section 10 or 11 of the said Act.

SCHEDULE.

Name of the village and block	Name of the Range	Nature of land	Sy.Nos. included in the block	Area in acres.
Mangrool Tq. Humnabad Dist. Bidar.	Bidar	Parampoke	77/2	411.16
		"	79	43.23
		Gairan	77/1	59.00
			Total:-	513.39

Continued on page No. 2 ..

25

BOUNDARY.

North A.B;- The boundary line of the Forest Block starts in the North from the point A excluding Sy.No. 15, 13, 12, 19/2, 11, 20 and 22 of village Mangrool and reaches the village boundary of Islampur on the point B.

East B.C;- From here it turns towards South excluding Sy.No. 23/2, 23/1, 24, 28, 29, 30, 31/1 and 31/2 and including Sy.No. 79 ends on the point C.

South C.D:- From point C the line turns towards West and excluding Sy.No. 78, 23, 32, 34, 35, 36, 37, 38, 39, 27, 6, 7, 8, 26, 25, 24, 5 and 10 on the South-west corner of Sy.No5. it turns towards the West and excluding Sy.No. 76 ends on Sy.No.1 excluding Sy.No1. From the here on the South-west corner of Sy No.1 again the lint passes in Sy.No.77/1 Gairan reaches on the North-west corner of Sy.No.58 excluding Sy.No.58, 57 and ends on the point D.

West D.A:- From the point D the line excluding Sy.Nos. 59, 60, 61, 62, 68, 69, 70, 71, 72 and 73 reaches on the boundary of village Sonthan and then along with the common boundary of village Kodiyal ends on point A from where it started.

-o-

Divisional Forest Officer
Gulbarga.

Dah.10/xii/63.

B.O. etc

W/S 477

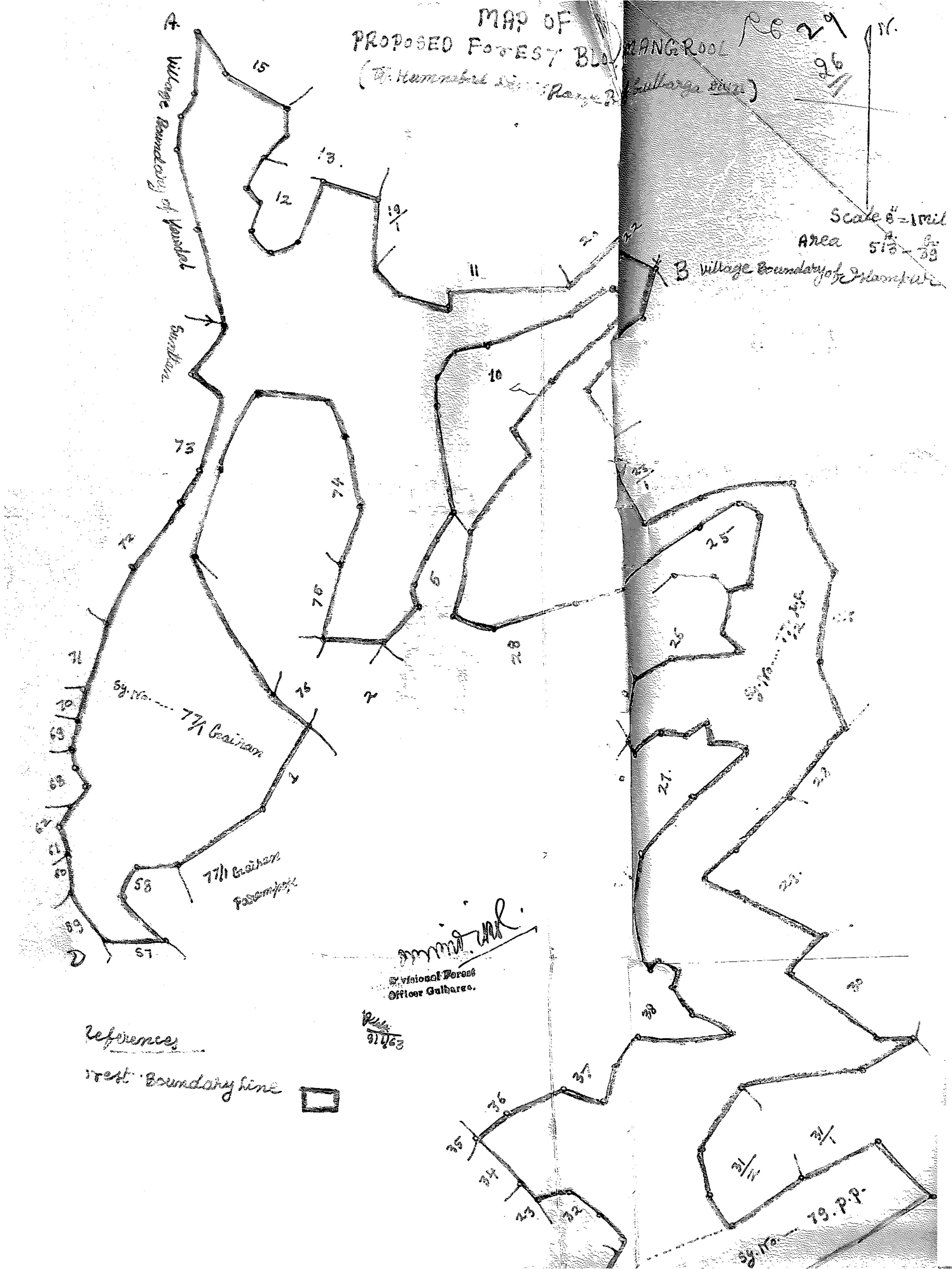
MAP OF
PROPOSED FOREST BLOCK
MANGROOL
Village Boundary of Kondal
Sundhan
Sy. No. 77/1 Gairan
77/1 Gairan Poramboke
Village Boundary of Dhanpur
Sy. No. 79. P.P.
Scale 8" = 1 mile
Area
References
Prest. Boundary line
Divisional Forest Officer Gulbarga.

HADIL ZAMIN STATEMENT OF BLOCK Mangrool. TALUKA: Humnabad. RANGE: Bidar. Division: GULBARGA.

Office of the Divisional Forest Officer, Gulbarga Division: Gulbarga.

Sl. No.	Name of the village with taluka	Total area of the village.	Total area of the cultivated area.	Government land			Area included in Forest Block			Area reserved for Gairan	Area unreserved after deductions	Remarks
				Nature of land	Sy. No.	Area in acres	Nature of land	Sy. No.	Area in acres			
1	2	3	4	5	6	7	8	9	10	11	12	13
1).	Mangrool.	2255=23.	1438=35	Parampoke	42/1	8=18	—	—	—	8=18	—	
	Tq: Humnabad.		Total uncultivated land.	"	52	85=22	—	—	—	85=22	—	
	Dist:- Bidar.		316=28	"	77/2	411=16	Parampoke	77/2	411=16	—	—	
				"	79	43=23	"	79	43=23	—	—	
				Gairn.	77/1	115=01	Gairn.	77/1	59=00	56=01	—	
				"	—	13=19	—	—	—	—	13=19	
				Potkharab	—	139=09	—	—	—	—	139=09	
	Total.	2255=23	1438=35+ 316=28	—	—	816=28	—	—	513=39.	150=01	152=28.	

Divisional Forest Officer Gulbarga.

33 28

Appendix F. G.—1]

SUBJECT .....

..... 1.C/7 .....

.....

Diary No. of letter replied to..... .....

Mysore Government Secretariat.

( )

the 196.

Date of issue.....

Signed by.....

ISSUED

Date 31.6.1964

List of enclosures.....

Copied by.....

Examined by.....

Section

File No.

Serial No.

N.

To

c c f

w/r to your letter no. B6-17-1751/58 dt 25-4-64 on the above subject, I am to request you to ~~fur~~ inform how whether the forest Court has been constituted as required and all the forma-

lities are observed
before the proposals
are sent to Govt.

The imp
should be sent to
Govt early

9/7

U/S A+7

No. B-6-17-175/58.

Chief Conservator's Office,
Bangalore, dated 10.6.1964.

To

The Secretary to Government,
Agriculture & Forest Department,
Bangalore.

Sir,

Sub: Reservation Proposals under Section 4 of the Hyderabad Forest Act 1355-F- Draft notifications thereto - in respect of Kathalli Block etc.

Ref: Government letter No. AFD 74 FAF 64 dated 3-6-1964.

MYSORE GOVT. SECRETARIAT
AGRL & FOREST DEPTT (REGISTRY)
No. 2840/F/B
11 JUN 1964
Sri c.

No forest court has been constituted and all the formalities have been observed before submission of proposals to Government. The draft notifications may kindly be issued early

Yours faithfully,
C.H. Shankaraiah 9/6
Chief Conservator of Forests,

37

Copy of the letter No. REV/1715/63-64 dated 15-9-63 from the Divisional Commissioner, Gulbarga, to the Conservator of Forests, Bellary and copy to Chief Conservator of Forests.

Sub:-Proposed forest Block of village Mangrool Tq. Homnabad.

With reference to the above subject I write to forward herewith the following papers received from the Divisional Forest Officer, Gulbarga through Deputy Commissioner, Bidar for further action.

i) Notification U/S 4 of the Hyderabad Forest Act.
ii) Maps of the Proposed Forest Block.
iii) Jhadti zamin Statement.

" copy "

Chief Co nservator of Forests.

kcs/

39

32

Bangalore
21. Oct. 44

DRAFT

AFD 74 FAF 64 (i)

NOTIFICATION.

In exercise of the powers conferred by section 4 of the Hyderabad Forest Act, 1355 Fasli (Act ~~Xxx2xxf~~ II of 1355 Fasli) as in force in the Hyderabad Area, the Government of Mysore hereby declare that it has been decided to constitute the land in Humnabad Taluk of Bidar District

specified in the Schedule hereto annexed as reserved forest from the date of the issue of this notification;

2. The Forest Settlement Officer, Gulbarga, is hereby appointed under clause (c) of the said section to be the Forest Settlement Officer to enquire into and determine the existence, nature and extent of the rights alleged to exist in favour of any person in respect of the land or forest produce comprised within the limits specified in the said schedule and to the rights as provided in Chapter II of the said Act;

ISSUED
Date 2-12-1964

3. The Government of Mysore hereby also appoints the District Forest Officer, ~~Bidar~~ Gulbarga for the time being to be Forest Officer, who shall attend on behalf of Government at the enquiry to be made by the Forest Settlement Officer.

Revised draft
MHR
25/4

4. Under clause (a) of section 16 of the said Act, the Government of Mysore hereby appoints the Mysore Revenue Appellate Tribunal to hear appeals from any orders passed by the said Forest Settlement Officer under sections 10

PTO

40 33

or 11 of the said Act.

SCHEDULE

x x x

Please type portion marked A on pages 3 & 4 Cs.

By Order and in the name of
the Governor of Mysore,

Under Secretary to Government,
A.& F. Department.

To

The Compiler, Mysore Gazette, for favour of publication
200 copies of the notification may be supplied to the S.T.O. Gulberga, for wide publicity

~~Copy to:~~

Copies to:-
The C.S.T., Bangalore
The Dvl. Commr., Gulberga
The S.T.O., Gulberga
The Dy. Commr., Bidar
The R.D.
W.G.

Notification

No AFD 74 FAF 64(ii)

M. G. Secty, V.S.,
Bangalore.

In exercise of the powers conferred by sec. 4 of the Hyderabad Forest Act, 1355, Fasli (Act No. II of 1355 Fasli) as in force in the Hyderabad Area, the Govt. of Mysore hereby declare that it has been decided to constitute the land in Bidar Taluk of Bidar Distt. specified in the schedule hereto as reserved forest from the date of the issue of this notification.

2. The Forest Settlement Officer, Gulbarga, is hereby appointed under clause (c) of the said section to be the Forest Settlement Officer to enquire into and determine the existence, nature and extent of the rights alleged to exist in favour of any person in respect of the land or forest produce comprised within the limits specified in the said schedule and to the rights as provided in Chapter II of the said Act

ISSUED. Date 2-12-1962

3. The Govt. of Mysore hereby also appoints the Distt. Forest Officer, Gulbarga, for the time being to be Forest Officer, who shall attend on behalf of Govt. at the enquiry to be made by the Forest Settlement Officer.

4. Under clause (a) of section 16 of the said Act, the Govt. of Mysore hereby appoints the Mysore Revenue Appellate Tribunal to hear appeals from any orders passed by the said Forest Settlement Officer under section 10 or 11 of the said Act

Schedule

Name of Village and Block	Name of the Range	Nature of land	Sy. Nos included in the Block	Area in acres.
Alifur Tq. & District Bidar	Bidar	Pariampoke	37	972.32
				Total 972.32

~~Total~~ Total area is 972 Acres 32 Guntas

Boundary

North A.B. :- The Forest boundary line starts from the point 'A' along with the common boundary of Village Bashirapur and reaches the point 'B'

East B.C :- From the point 'B' the line excluding Sy. Nos. 2, 3, 4, 5, 6, 7, 8, 9, 10, 11, 12, 13 and 14 of Alifur village and reaches the the point 'C'

South C.D :- From the point 'C' the line excluding Sy No. 15, 16 and 17 of Alifur village and along with the ~~comp~~ common boundary of Deogir village and reaches the point 'D'

West D.A. :- From the point 'D' the line excluding Sy. No. 19, 20, 21, 26, 27, 28, 29, 30, 31, 35 and 36 of Alifur village and along with the common boundary of village Mullangi and reaches the point 'A' where it started.

By order and in the name of the Governor of Mysore,

U.S. to Govt; A. & T. Deptt

To, The Compiler, Mysore Gazette, for favour of publication

200 copies of this Notification may be supplied to the D.F.O., Gulbarga, for wide publicity

copies to: (1) The C.C.F., Bangalore
(2) The Dvl. Commr., Gulbarga,
(3) The D.F.O. Gulbarga,
(4) The Dy. Comm. Bidar
(5) R.D.
(6) W.G.

Notification 43 M.G. Sect. V.S., 36
Bangalore
Dated 1964

No. AFD 74 FAF 64 (iii)

In exercise of the powers conferred by section 4 of the Hyderabad Forest Act, 1355 Fasli (Act II of 1355 Fasli) as in force in Hyderabad Area, the Govt. of Mysore hereby declare that it has been decided to constitute the land in Bidar Taluk of Bidar District specified in the Schedule hereto annexed as reserved forest from the date of the issue of this Notification.

2. The Forest Settlement Officer, Gulberga, is hereby appointed under clause (c) of the said section to be the Forest Settlement Officer to enquire into and determine the existence, nature and extent of the rights alleged to exist in favour of any person in respect of the land or forest produce comprised within the limits specified in the said schedule and to the rights as provided in Chapter II of the said Act.

3. The Govt. of Mysore hereby also appoints the District Forest Officer, Gulberga, for the time being to be at the enquiry to be made by the Forest Settlement Officer.

ISSUED
date 2-12-196

4. Under clause (a) of Section 16 of the said Act, the Govt. of Mysore hereby appoints the Mysore Revenue Appellate Tribunal to hear appeals from any orders passed by the said Forest Settlement Officer under section 10 or 11 of the said Act

Schedule

Name of Village and block	Name of the Range	Nature of land	Sy. Nos. included in the block	Area in acres.
Bashirapur Tq. & District Bidar	Bidar	Parampoke	33	800.00

(P.T.O.)

Boundary

North A. B :- The Forest boundary line starts from the point A along with the common boundary of village Multangi and excluding Sy. Nos. 62, 61, 60, 59, 58, 57, 56, 54, 55, 54, 53, 52, 47, 46, 35, 36, 38, 37, 39, 40 and 25 and reaches the point B.

East B.C. :- The forest boundary line starts from the point B and excluding Sy. Nos. 26, 27, 28, 30 and 32 and along with the common boundary of village Bhimalkhed and reaches the point C.

South C.D. :- The line starts from the point C along with the common boundary of village Chenglaur and reaches the point D

West D.A. :- The boundary line starts from the point D along with the common boundary of Village Alipur and reaches the point A.

By order and in the name of the Governor of Mysore

U.S. to Govt, A.&T. Depn.

To, The Compiler, Mysore Gazette, for favour of publication

200 copies of this Notification may be supplied to the D.F.O., Gulbarga, for wide publicity

Copies to :-

The C.C.F., Bangalore
The Dvl. Commr., Gulbarga
The D.F.O., Gulbarga
The Dy. Commr., Bidar
The R.D.
W.G.

Notification 45

M.G. Scott,
V.S.
Bangalore

No. AFD 74 FAF 64 (IV)

Dated 1964

In exercise of the powers conferred by section 4 of the Hyderabad Forest Act, 1355 fasli (Act II of 1355 fasli) as in force in the Hyderabad Area, the Govt. of Mysore hereby declare that it has been decided to constitute the land in Humnabad Taluk of Bidar Distt. specified in the Schedule hereto annexed as reserved forest from the date of the issue of this notification.

2. The Forest Settlement officer, Gulbarga, is hereby appointed under clause (c) of the said section to be the Forest Settlement officer to enquire into and determine the existence, nature and extent of the rights alleged to exist in favour of any person in respect of the land or forest produce comprised within the limits specified in the said schedule and to the rights as provided in Chapter II of the said Act.

3. The Govt. of Mysore hereby also appoints the District Forest Officer, ~~Bidar~~ Gulbarga for the time being to be Forest officer, who shall attend on behalf of Govt. at the enquiry to be made by the Forest Settlement officer.

ISSUED
Date 2-12-1964

4. Under clause (a) of section 16 of the said Act, the Govt. of Mysore hereby appoints the Mysore Revenue Appellate Tribunal to hear appeals from any orders passed by the said Forest Settlement officer under section 10 or 11 of the said Act

Schedule

Name of the village and block	Name of the Range	Nature of land	Sy. Nos. included in the block	Area in acres
Mangrool Tq. Humnabad District Bidar	Bidar	Paramboke	77/2	411.16
		,,	79	43.23
		Gairan	77/1	59.00
			Total	513.39

Boundary

North A.B. :- The boundary line of the Forest Block starts in the North from the point A excluding Sy. No. 15, 13, 12, 19/2, 11, 20 and 22 of village Mengrool and reaches the village boundary of Islampur on the point B.

East B. C. :- From here it turns towards South excluding Sy. No. 23/2, 23/1, 24, 28, 29, 30, 31/1 and 31/2 and including Sy. No. 79 ends on the point C

South C. D. :- From point C the line turns towards West and excluding Sy. Nos 78, 23, 32, 34, 35, 36, 37, 38, 39, 27, 6, 7, 8, 26, 25, 28, 5 and 10 on the South-west corner of Sy. No. 5 it turns towards the West and excluding Sy. No. 76 ends on Sy. No. 1 excluding Sy. No. 1. From here on the South-west corner of Sy. No. 1 again the line passes in Sy. No. 77/1 Gairan reaches on the North-west corner of Sy. No. 58 excluding Sy. No. 58, 57 and ends on the point D.

West D A :- From the point D the line excluding Sy. Nos. 59, 60, 61, 62, 68, 69, 70, 71, 72 and 73 reaches on the boundary of Village Sonthen and then along with the common boundary of village Kodigal ends on point A from where it started.

By order and in the name of the Governor of Mysore.

U.S. to Govt. A. 47 Dep

To. The compiler, Mysore Gazette, for favour of publication 200 copies of the Notification may be supplied to the D.T.O. Gulberga, for wide publicity

copies to :-

(1) The C.C.T. Bangalore (3) The D.T.O., Gulberga
(2) The Sol. Comr, Gulberga (4) Dy. Comr, Bidar
(5) R.D. (6) W.G.

GOVERNMENT OF MYSORE

NO.AFD 74 FAF 64(1)

Mysore Government Secretariat,
Agri. & Forest Department,
Bangalore, Dated 2-12-64

NOTIFICATION

In exercise of the powers conferred by Section 4 of the Hyderabad Forest Act, 1355 Fasli (Act II of 1355 Fasli) as in force in the Hyderabad area, the Government of Mysore hereby declare that it has been decided to constitute the land in Humnabad Taluk of Bidar District specified in the Schedule hereto annexed as reserved forest from the date of the issue of this Notification.

The Forest Settlement Officer, Gulbarga is hereby appointed under clause (c) of the said section to be the Forest Settlement Officer to enquire into and determine the existence, nature and extent of the rights alleged to exist in favour of any person in respect of the land or forest produce comprised within the limits specified in the said schedule and to the rights as provided in Chapter II of the said Act;

The Government of Mysore hereby also appoints the District Forest Officer, Gulbarga for the time being to be Forest Officer, who shall attend on behalf of Government at the enquiry to be made by the Forest Settlement Officer.

Under Clause (a) of Section 16 of the said Act, the Government of Mysore hereby appoints the Mysore Revenue Appellate Tribunal to hear appeals from any orders passed by the said Forest Settlement Officer under Section 10 or 11 of the said Act.

SCHEDULE

Name of Village and Block	Name of the Range	Nature of land	Sy.Nos. included in the block	Area in acres.
Kathali Tq. Humnabad Dist. Bidar.	Bidar	Paranpoke	91	267.26
		Gairan	75	99.02
		Kunta	122	31.10
		Patta	89	22.02
		*	95	11.25
			Total	431.25

BOUNDARY

North A.B:- The boundary of this block starts from the point 'A' including Sy.No.91 and 75 and excluding Sy.No. 76, 79, 80, 85, 86, 87, 88 and 83 alongwith the ~~common~~ common boundary of village Humnabad and Hunakunti and reaches the Point 'B'.

..... 2)

East B.C:- From here the line starts along with the village boundary of Hankunni on the north-east point of Sy.No.94 and excluding Sy.No.94, 93 and 92 of Kathalli village and reaches the point 'C'.

South C.D:- From the point 'C' the line excluding Sy.No. 107, 105, 111, 24, 123, 73, 74, 72, 70, 69 and 68 of Kathalli village and including Sy.No.122, 88 and 95 of Kathalli Village and reaches the point 'D'.

(123)

West D.A:- From the point 'D' the line turns to North along with the common boundary of Kallur village and reaches the point 'A' where it started.

By Order and in the name of the
Governor of Mysore,

J. S. Ramaiya
(S.S. RAMAIYA),
Under Secretary to Government,
Agriculture and Forest Department.

To
The Compiler, Mysore Gazette, Bangalore, for favour of publication 200 copies of the Notification may be supplied to the Divisional Forest Officer, Gulbarga for wide publicity.

Copy to -

The Chief Conservator of Forests in Mysore, Bangalore.

The Divisional Commissioner, Gulbarga.

The Divisional Forest Officer, Gulbarga.

The Deputy Commissioner, Bidar.

The Revenue Department.

Weekly Gazette.

GOVERNMENT OF MYSORE

NO.AFD 74 FRF 64(ii) Mysore Government Secretariat,
Agri. & Forest Department,
Bangalore, dated 2-12-63

NOTIFICATION

In exercise of the powers conferred by Section 4 of the Hyderabad Forest Act, 1355 Fasli (Act No.II of 1355 Fasli) as in force in the Hyderabad Area, the Government of Mysore hereby declare that it has been decided to constitute the land in Bidar Taluk of Bidar District specified in the Schedule hereto as reserved forest from the date of the issue of this notification.

The Forest Settlement Officer, Gulbarga, is hereby appointed under clause (c) of the said section to be the Forest Settlement Officer to enquire into and determine the existence, nature and extent of the rights alleged to exist in favour of any person in respect of the land or forest produce comprised within the limits specified in the said Schedule and to the rights as provided in ~~section~~ Chapter II of the said Act.

The Government of Mysore hereby also appoints the District Forest Officer, Gulbarga, for the time being to be Forest Officer, who shall attend on behalf of Government at the enquiry to be made by the Forest Settlement Officer.

Under Clause (a) of Section 16 of the said Act, the Government of Mysore hereby appoints the Mysore Revenue Appellate Tribunal to hear appeals from any orders passed by the said Forest Settlement Officer under Section 10 or 11 of the said Act.

SCHEDULE

Name of Village and Block	Name of the Range	Name of land	Sy.Nos included in the Block	Areas in acres
Aligur Rg. & District Bidar.	Bidar	Paramposka	37	972.32
			Total	972.32

(Total area is 972 Acres 32 Guntas)

BOUNDARY

North A.B: The Forest boundary line starts from the point 'A' alongwith the common boundary of villabe Bashirapur and reaches the point 'B'.

East B.C: From the point 'B' the line excluding Sy.Nos. 2, 3, 4, 5, 6, 7, 8, 9, 10, 11, 12, 13 and 14 of Aligur village and reaches the point 'C'.

South C.D: From the point 'C' the line excluding the Sy.Nos. 15, 16 and 17 of Aligur Village and alongwith the common boundary of Angir Village and reaches the point 'D'.

... 2)

Item 2.ii From the point 'D' the line excluding Sy.No. 19, 20, 21, 26, 27, 28, 29, 30, 31, 33 and 36 of Aligur Village and alongwith the common boundary of Village Kuttangi and reaches the Point 'A' where it started.

By Order and in the name of the
Governor of Mysore,

J.S. Ramaiya
(J.S. RAMAIYA),
Under Secretary to Government,
Agriculture and Forest Department.

To
The Compiler, Mysore Gazette, Bangalore, for favour of publication 200 copies of this Notification may be supplied to the Divisional Forest Officer, Gulbarga for wide publicity.

Copy to -

The Chief Conservator of Forests in Mysore, Bangalore.

The Divisional Commissioner, Gulbarga.

The Divisional Forest Officer, Gulbarga.

The Deputy Commissioner, Bidar.

The Revenue Department.

Weekly Gazette.

S/C

GOVERNMENT OF MYSORE

No.AFD 74 FAF 64 (iii)

Mysore Government Secretariat,
Vidhana Soudha,
Bangalore-1,

Dated: 2-12-64

NOTIFICATION

In exercise of the powers conferred by section 4 of the Hyderabad Forest Act, 1355 Fasli (Act II of 1355 Fasli) as in force in Hyderabad area, the Government of Mysore hereby declare that it has been decided to constitute the land in Bidar Taluk of Bidar District specified in the Schedule hereto annexed as reserved forest from the date of the issue of this Notification.

2. The Forest Settlement Officer, Gulbarga, is hereby appointed under clause (c) of the said section to be the Forest Settlement Officer to enquire into and determine the existence, nature and extent of the rights alleged to exist in favour of any person in respect of the land or forest produce comprised within the limits specified in the said schedule and to the rights as provided in Chapter II of the said Act.

3. The Government of Mysore hereby also appoints the District Forest Officer, Gulbarga for the time being to be Forest Officer, Kalhanga, who shall attend on behalf of Government at the enquiry to be made by the Forest Settlement Officer.

4. Under clause (a) of Section 16 of the said Act, the Government of Mysore hereby appoints the Mysore Revenue Appellate Tribunal to hear appeals from any orders passed by the said Forest Settlement Officer under section 10 or 11 of the said Act.

Schedule

Name of Village & Block	Name of the Range	Nature of land	Survey Nos. included in the block	Area in acres
Bashirapur	Bidar	Parankope	33	800-00

Boundary

NORTH A.B.: The Forest boundary line starts from the point A along with the common boundary of Village Kuttangi and excluding Sy.Nos.62, 61, 60, 59, 58, 57, 56, 54, 55, 53, 52, 47, 46, 35, 36, 38, 37, 39, 40 and 25 and reaches the point B

54 L

EAST B.C.: The forest boundary line starts from the point B and excluding Survey Nos. 26, 27, 28, 30 and 32 and along with the common boundary of village Shimalkhed and reaches the point C.

SOUTH C.D.: The line starts from the point C along with the common boundary of village Changxlair and reaches the point D.

...2

45

57

NORTH B.A.: The boundary line starts from the point D along with the common boundary of Village Alipur and reaches the point A

By Order and in the name of the
Governor of Mysore,

J.S. Ramaiya
(J.S. RAMAIYA)
Under Secretary to Government,
Agriculture and Forest Department.

To

The Compiler, Mysore Gazette for favour of publication.
200 copies of this Notification may be supplied to the Divisional Forest Officer, Gulbarga, for wide publicity.

RR.
26/11

Copies to:-

The Chief Conservator of Forests in Mysore, Bangalore.
The Divisional Commissioner, Gulbarga
The Divisional Forest Officer, Gulbarga
The Deputy Commissioner, Bidar.
The Revenue Department.
Weekly Gazette.

GOVERNMENT OF MYSORE

No.AFD 74 FAF 64 (iv)

Mysore Government Secretariat,
Vidhana Soudha,
Bangalore-1,
Dated: 2-12-64

NOTIFICATION

In exercise of the powers conferred by section 4 of the Hyderabad Forest Act, 1355 Fasli (Act II of 1355 Fasli) as in force in the Hyderabad area, the Government of Mysore hereby declare that it has been decided to constitute the land in Humnabad Taluk of Bidar District specified in the Schedule hereto annexed as reserved forest from the date of the issue of this notification.

2. The Forest Settlement Officer, Gulbarga is hereby appointed under clause (c) of the said section to be the Forest Settlement Officer to enquire into and determine the existence, nature and extent of the rights alleged to exist in favour of any person in respect of the land or forest produce comprised within the limits specified in the said schedule and to the rights as provided in Chapter II of the said Act.

3. The Government of Mysore hereby also appoints the District Forest Officer, Gulbarga for the time being to be Forest Officer, who shall attend on behalf of Government at the enquiry to be made by the Forest Settlement Officer.

4. Under clause (a) of section 16 of the said Act, the Government of Mysore hereby appoints the Mysore Revenue Appellate Tribunal to hear appeals from any orders passed by the said Forest Settlement Officer under section 10 or 11 of the said Act.

Schedule

Name of the village and block	Name of the Range	Nature of land	Sy.Nos. included in the block	Area in acres
				A-G.
Mangrool Tq.Humnabad Dist.Bidar	Bidar	Parampoke	77/2	411.16
		"	79	43.23
		Gairan	77/1	59.00
			Total	513.39

Boundary

North A.B.: The boundary line of the forest Block starts in the North from the point A excluding Sy.No.15,13,12,19/2, 11,20 and 22 of village Mangrool and reaches the village boundary of Islampur on the point B.

East B.C.: From here it runs towards South excluding Sy.No.23/2, 23/1, 24, 28, 29,30, 31/1 and 31/2 and including Sy.No. 79 ends on the point C.

....2

61 47

South C.D.: From point C the line turns towards West and excluding Sy.No.78,23,32,34,35,36,37,38,39,27,6,7,8, 26,25,28,5 and 10 on the South-west corner of Sy.No.5. it turns towards the West and excluding Sy.No.76 ends on Sy.No.1. From ~~xxx~~ here on the Southwest corner of Sy.No.1 again the line passes in Sy.No.~~xxxx~~ 77/1 Gairan reaches on the North-west corner of Sy.No.58 excluding Sy.No.58, 57 and ends on the point D.

West D.A.: From the point D the line excluding Sy.Nos.59,60,61, 62,68,69,70,71,72 and 73 reaches on the boundary of village Sonthan and then along with the common boundary of village Kodiyal ends on point A from where it started.

By Order and in the name of the
Governor of Mysore,

T.S.Ramaiya
(T.S.RAMAIYA)
Under Secretary to Government,
Agriculture and Forest Department.

To

The Compiler, Mysore Gazette, for favour of publication.
200 copies of the Notification may be supplied to the Divisional Forest Officer, Gulbarga for wide publicity.

RR.
26/11

Copies to:-

The Chief Conservator of Forests in Mysore, Bangalore
The Divisional Commissioner, Gulbarga
The Divisional Forest Officer, Gulbarga.
The Deputy Commissioner, Bidar.
The Revenue Department.
Weekly Gazette.